

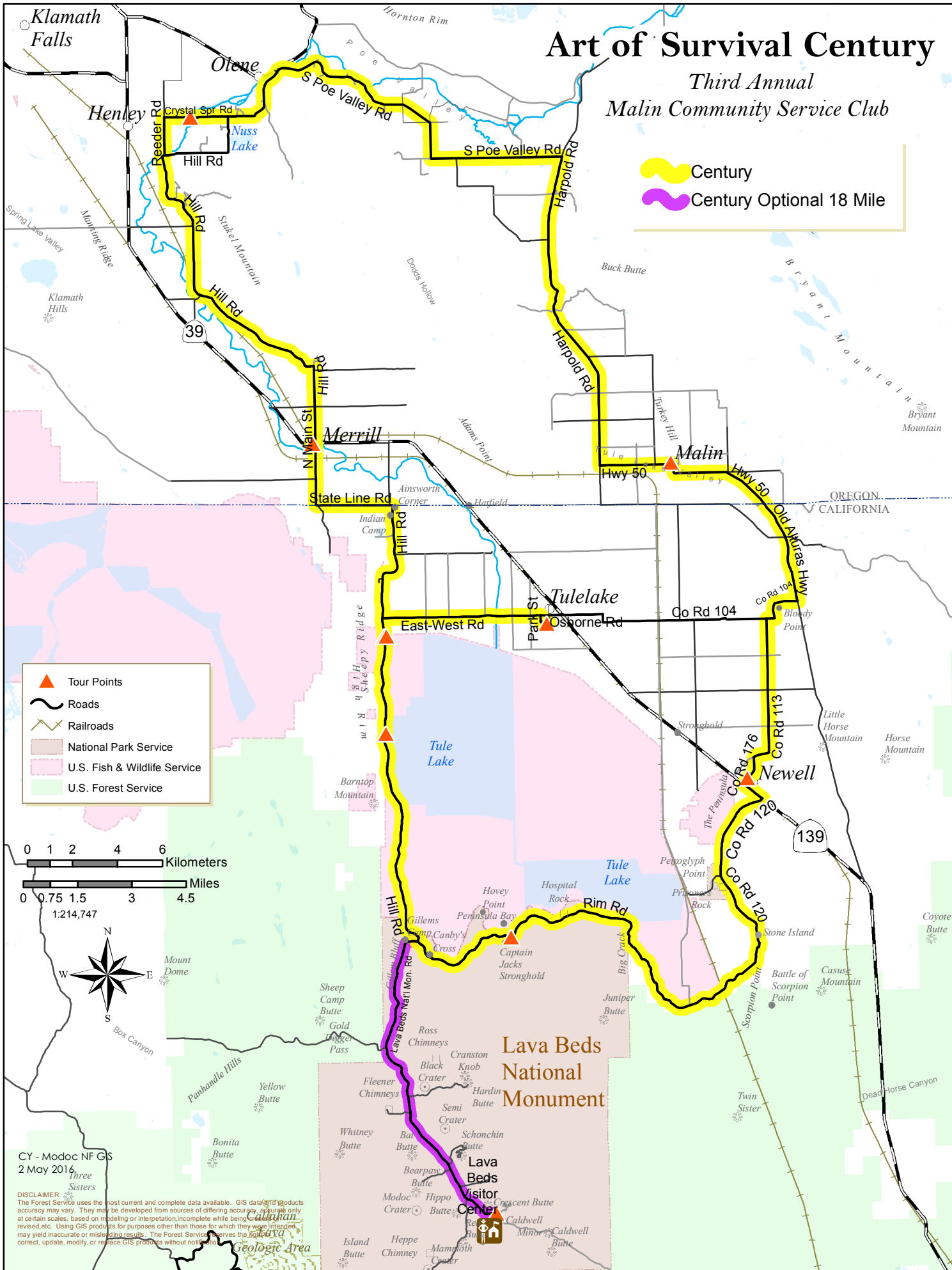








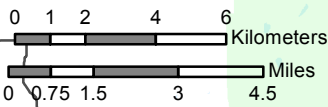
# Art of Survival Century

Third Annual  
Malin Community Service Club

-  Century
-  Century Optional 18 Mile



-  Tour Points
-  Roads
-  Railroads
-  National Park Service
-  U.S. Fish & Wildlife Service
-  U.S. Forest Service



CY - Modoc NF GIS  
2 May 2014

**DISCLAIMER**  
The Forest Service uses the most current and complete data available. GIS data and products accuracy may vary. They may be developed from sources of differing accuracy, accuracy only at certain scales, based on modeling or interpretation, incomplete while being current, revised, etc.. Using GIS products for purposes other than those for which they were intended may yield inaccurate or misleading results. The Forest Service reserves the right to correct, update, modify, or replace GIS products without notification.

**Lava Beds National Monument**

